









## HAM-71-3.50 Uptown Access Project Study Area

**Legend**

	Study Area		Railroads
	US Interstate		Local Streets
	US Route		Major Roads
	State Highway		Highways

0 3,000 6,000 9,000 Feet; 1" = 3,000'

